



# HACN HOUSING REHAB SITE DIRECTIONS

---

Name: Shirley Baker

Telephone: (918)927-0062

Address: 2155 south west 34 st  
locust grove, OK 74365

County: mayer Year Built: 1960

GPS Coordinates: 36.1572,-95.27644

Drive Time: 54 min

---



**Directions:** From Cherokee Nation, take hwy 82 north to D0583 rd in mayer county 35.2 miles continue on D0583 road 2.4 miles destination on left with long driveway

---

Tommy Tubbs (918) 565-2103

Cost Estimator/Inspector

2/23/2024

Date



# HACN HOUSING REHAB SITE DIRECTIONS


**Name:** Shirley Baker

**Telephone:** (918)927-0062

**Address:** 2155 SW 34th  
Locust Grove, OK 74352

**County:** mayes      **Year Built:** 1960

**GPS Coordinates:** 36.15673, -95.27643 **Drive Time:** 45 Min



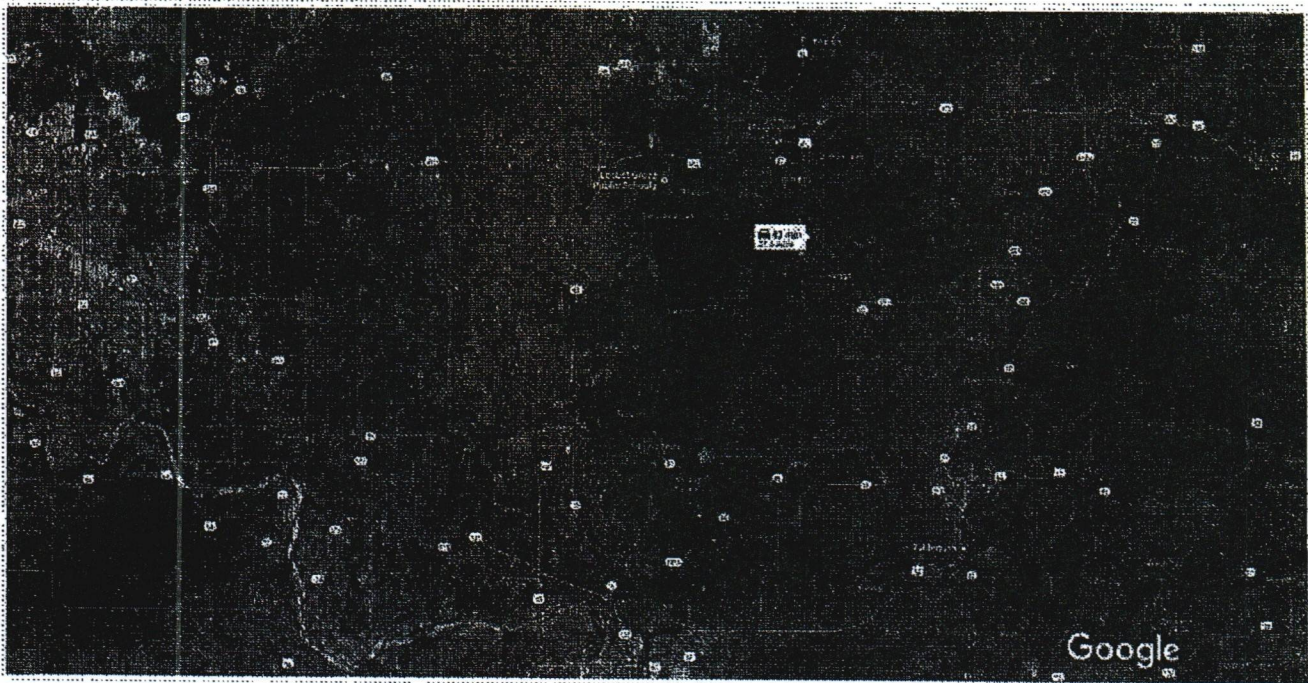
**Directions:** From Cherokee Nation. Continue to US-62 E/S Muskogee Ave 50 sec (0.2 mi) Take State Hwy 82 N to D0583 Rd in Mayes County 40 min (35.3 mi) Turn left onto US-62 E/S Muskogee Ave 1.9 mi Turn right onto US-62 E 2.2 mi Continue straight onto OK-82 BYP/State Hwy 82 N. Continue to follow State Hwy 82 N 24.5 mi Turn left onto the US-412 W/Cherokee Turnpike W ramp Toll road 0.3 mi Merge onto US-412 W/Cherokee Turnpike Continue to follow US-412 W Toll road 6.4 mi Continue on D0583 Rd to your destination 4 min (2.3 mi) Turn left onto D0583 Rd 1.4 mi Continue onto SW 34th/D4340 Rd Continue to follow SW 34th 0.7 mi Turn left 0.1 mi  
36.1567207, -95.2764493

Rodney Carman (918) 506-9858

Cost Estimator/Inspector

6/27/2024

Date







Imagery ©2024 TerraMetrics, Map data ©2024 2 mi

Tahlequah  
Oklahoma 74464.

 This route has tolls.

Take State Hwy 82 N to D0583 Rd in Mayes County

- ↑ 1. Head north on US-62 E/S Muskogee Ave toward D0790 Rd/W Willis Rd 39 min (35.2 mi)
- ↗ 2. Turn right onto US-62 E 1.8 mi
- ↑ 3. Continue straight onto OK-82 BYP/State Hwy 82 N  
 Continue to follow State Hwy 82 N 2.2 mi
- ↙ 4. Turn left onto the US-412 W/Cherokee Turnpike W ramp  
 Toll road 24.5 mi
- ↘ 5. Merge onto US-412 W/Cherokee Turnpike  
 Continue to follow US-412 W  
 Toll road 0.3 mi
- 6.4 mi

Continue on D0583 Rd to your destination

4 min (2.3 mi)

← 6. Turn left onto DQ583 R

1.4 mi

↑ 7. Continue onto SW 34th/D4340 Rd

● Continue to follow SW 34th

0.7 mi

← 8. Turn left

0.1 mi

Locust Grove Public Schools

Oklahoma

# Work Write-Up and Bid Document/By Trade

**Shirley Baker**  
 2155 SW 34th Locust Grove, OK 74352  
 (918) 927-0062

Contractor Name: \_\_\_\_\_  
 Contractor Signature: \_\_\_\_\_

*This document must be signed to be a valid bid.*

**PROJECT TYPE: Replacement**

**Bid Due Date:**

Trade	Work Description / Comments	Gen. Spec.	Qty Unit	Item Bid
<b>Carpentry</b>				
1	<b>Area: EXTERIOR</b> Residential Structure/1486 SF/2 BR & 1 Bath, with garage. Handicap accessible. Build new residential structure finished inside & out. Contractor is responsible for all permits and inspections (see Div. 17). SEE PLANS.	Div.# 17A	1486 SF	<input type="text"/>
<b>Site Work</b>				
2	<b>Area: EXTERIOR</b> Residential Structure/Single Story Structure/Pier & Beam Foundation/Demolish & Remove. Demolish and remove all debris from the site to a code legal dump site.	Div.# 2A	1850 SF	<input type="text"/>
<b>Total:</b>				<input type="text"/>

All construction shall be in accordance with local codes, manufacturers' recommended installation procedures, good quality workmanship practices, General Specifications and Lead-Based Paint requirements when applicable. Conflicts between requirements will be resolved by compliance with the more stringent requirement.